



LOCKWOOD PEDESTRIAN SAFETY DISTRICT



Lockwood Pedestrian Safety District Advisory Board Meeting Minutes – 07/09/2025

Lockwood High School, Community Room | 1932 U.S. Hwy 87 E, Billings, MT 59101.


- **Attendance**
 - Brandy Dangerfield, Travis Smith, Nick Pancheau, Pam Ask, Tim Sather
 - Others in attendance: Erin Claunch, Sanbell; Mike Hayes, Multi Modal Planner; Dick Hoke
- **Minutes:** June minutes emailed 7/6/25 by Dangerfield. Sather motioned to approve, 2nd by Ask.
- **Torgerson sidewalk improvements project (Erin Claunch, Sanbell)**
 - Knife River contract approved, hoping to start Monday. 7-10 days to get the project done. By the August meeting the project should be complete.
 - Claunch contacted Torgerson to let them know that the sidewalk project is beginning
- **TA Grant (Erin Claunch, Sanbell)**
 - The application is still going through approvals, City Council work session on Monday (again 14th), approved by BOCC (again 15th). In front of PCC 7/22.
- **Old Hardin Rd sidewalk project (Travis Smith)**
 - Bids awarded to Askin. Oct 31st completion date in the contract. 9/1-10/31 is when the sidewalk over the ditch/culverts will be constructed.
- **Billings Bypass/TEDD update (Nick Pancheau)**
 - Handout: Morrison Maierle - June 2025 Update
- **Trail Count Report (Elyse Monat, Transportation Planner)**
 - Mike Hayes was introduced, he has been taking trail counts and now will be taking over Elyse Monat's presence at the meetings.
 - HWY 87 counter had over-brush in the way of the counter. NP will ask Standishes to trim.
- **Old Business**
 - Dick Johnson Bridge maintenance (Pancheau, Smith) No update, Dangerfield will respond to Kristi Drake letting her know to take the issue to the county.
 - Budget Hearing: Jennifer Jones would like to meet about how new taxing will impact how much revenue LPSD levying provides.
- **New Business**
 - Dick Hoke attended to comment about standing water on sidewalks. Pancheau explained the challenges presented by old infrastructure being impacted by new hard surfaces.
 - Tim Sleeth asked if motorized vehicles are legally allowed on sidewalks.
 - Monat: 20mph an eBike is a bicycle.
 - Pancheau will discuss with Jennifer Jones at the budget meeting.
 - Next meeting, bring messaging to push out an announcement on FB to encourage the sidewalks be used for non-motorized transportation only.
- **Meeting adjourned:** 7:45pm
- **Next Meeting Date(s):** Wednesday, August 6, 2025, 7pm.



LOCKWOOD PEDESTRIAN SAFETY DISTRICT



Lockwood Pedestrian Safety District Advisory Board Meeting Attendees – July 9,, 2025

Name	Email (If not provided previously)
1. Brandy Dangerfield	
2. Travis Smith	
3. 	
4. ERIN CLANNON	
5. Mike Hayes II	hayesm@BillingsMT.gov
6. DICK HOKER	357 Healy Lock
7. Tim Sather	
8.	
9.	
10.	
11.	
12.	
13.	
14.	
15.	

TO: Yellowstone County, Big Sky Economic Development, KLJ, LWSD
FROM: Jill Cook, PE
DATE: June 16, 2025
RE: I-90 Water and Sewer Crossings Project - June 2025 Update

☐ Urgent

☐ For Review

☐ Please Comment

☐ Please Reply

☒ For Your Use

Construction Update:

Construction continues on the project.

Boland, COP's boring subcontractor, is expected to complete the 24" bore under the interstate at which point they will move to the final bore of the project under Johnson Lane. The Johnson Lane bore is expected to be completed by the end of next week.

On June 5, COP was able to correct the bellies previously identified in the new 12" sewer main on Cole St by use of the vac truck. COP has also begun procurement for the manhole base and box sections for the new structures on Cole St. It is anticipated that these will arrive by the end of the month.



Left photo: 6/4/25, crew working on the new 12" sewer main near MH-10
Right photo: 6/12/25, second 24" bore under the I-90

Schedule 1:

- Boland will begin the 24" waterline bore under Johnson Lane next week.
- Once all casing is complete, COP will begin installing the new waterline in the bores.

Schedule 2:

- The waterline in North Frontage Road east of Firth has been completed. No update from last month.

Schedule 3:

- Waterline from Johnson Lane to Unertal is installed. No update from last month.

Schedule 4:

- All 42" casing has been installed.
- COP to begin installing the triple force main through the bores this week.
- The LWSD's 6" force main is still to be installed across the North Frontage Rd.

Schedule 5:

- Force main in Firth St. is installed and restoration is complete. No update from last month.

May's construction payment application was submitted by COP Construction and approved at LWSD's June 11 board meeting. June's payment application will be presented during LWSD's July 9 board meeting. Engineering invoices have also been transmitted. LWSD will coordinate with the County on the cost share as agreed to in the MOU between LWSD and Yellowstone County.

Change order #2 has been executed and included with May's payment application for a total of \$81,936.28. This change order is for the work required to install the sump on North Frontage Road, the waterline lowering to get beneath the 36" RCP storm drain, and the additional traffic control that was added for the work in Old Hardin Road. The MOU between the County and LWSD notes that LWSD has the authority to review and approve Change Orders. No approval is needed from Yellowstone County. It is assumed that LWSD will share a copy of the Change Order and breakdown of costs with the County.

As noted last month, there have been some scope changes in engineering services, which were included in the Engineering Services Amendment that was submitted and approved in LWSD's June board meeting. The MOU between the County and LWSD notes that LWSD has the authority to review and approve Engineering Services Agreement Amendments. No approval is needed from Yellowstone County. It is assumed that LWSD will share a copy of the Amendment and breakdown of costs with the County.

Morrison-Maierle has a full-time Resident Project Representative onsite, Tyler Parker. Weekly meetings are held at the LWSD office at 1644 Old Hardin Road at 10:00 a.m. on Tuesdays. Any of you are welcome to attend or **call me at 406-671-3179 if you should have any questions or concerns about the project.**

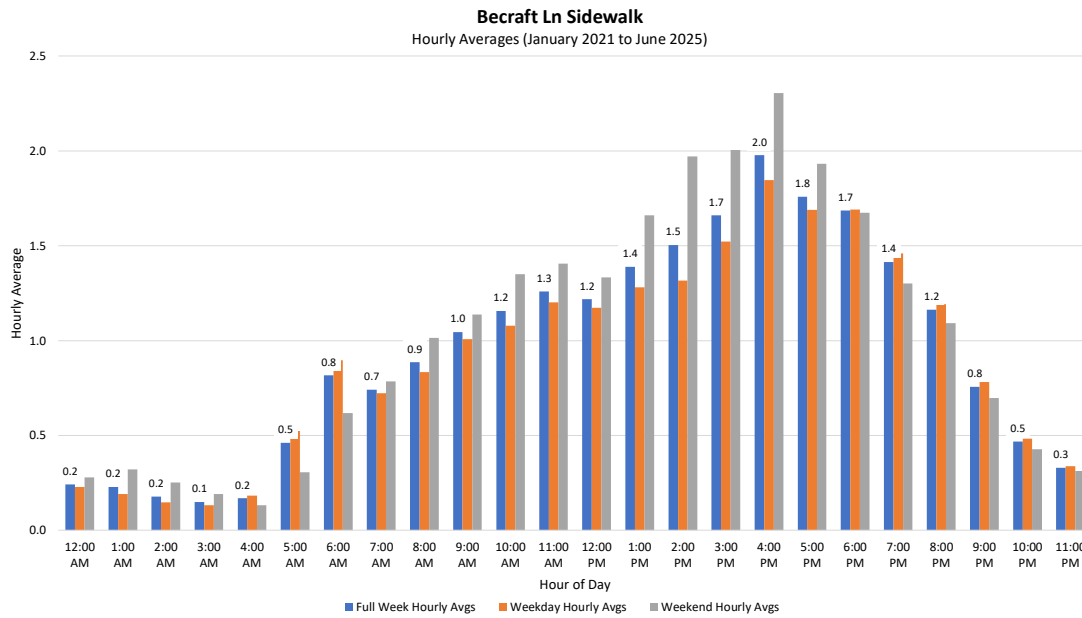
Construction Schedule:

- Notice to Proceed: 3/10/25
- Calendar Days to Substantial Completion: 113 (through CO 2)
- Expected Substantial Completion: 6/20/25 (it is anticipated that COP will need time beyond this date to complete their work due to procurement times)

Funding Coordination Update:

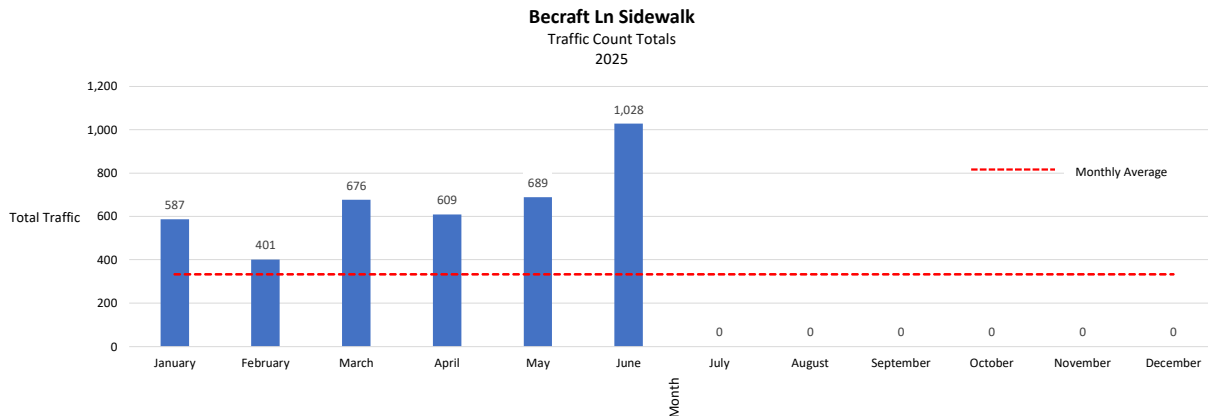
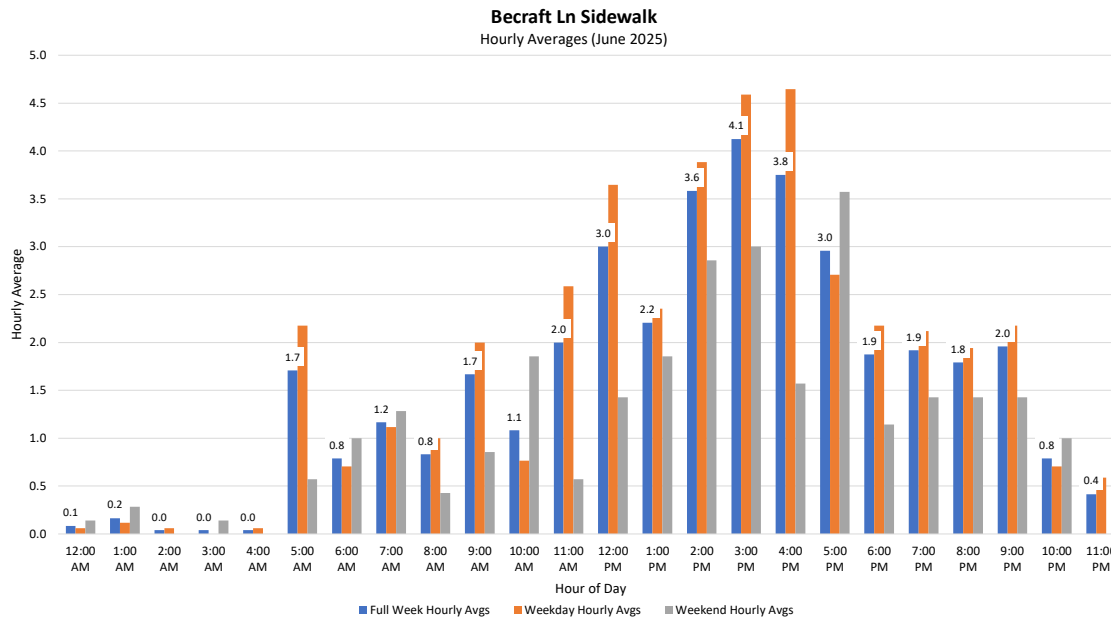
We have been in regular contact with Dorothy Walsh of EDA, KLJ, and Yellowstone County as needed.

We have also been in ongoing communication with Yellowstone County representatives (primarily Anna Ullom), providing detailed information needed for quarterly updates.

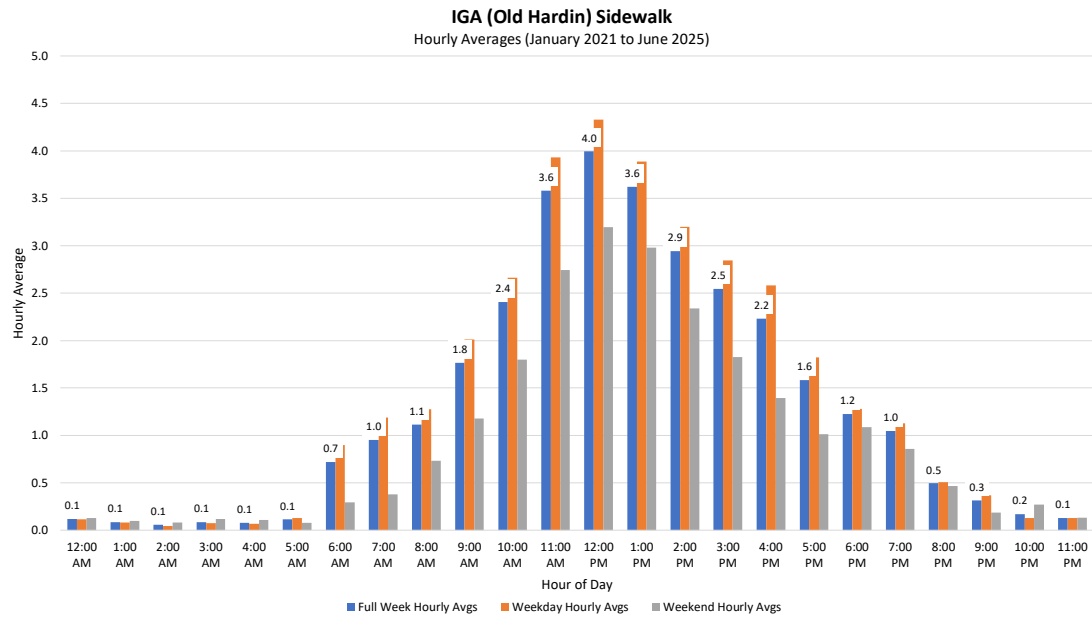


Hourly Statistics		
	Total	Month
Average	0.9	1.6
Median	1.0	1.7
STDV	0.6	1.2
Min	0.1	0.0
Max	2.0	4.1

Field Notes

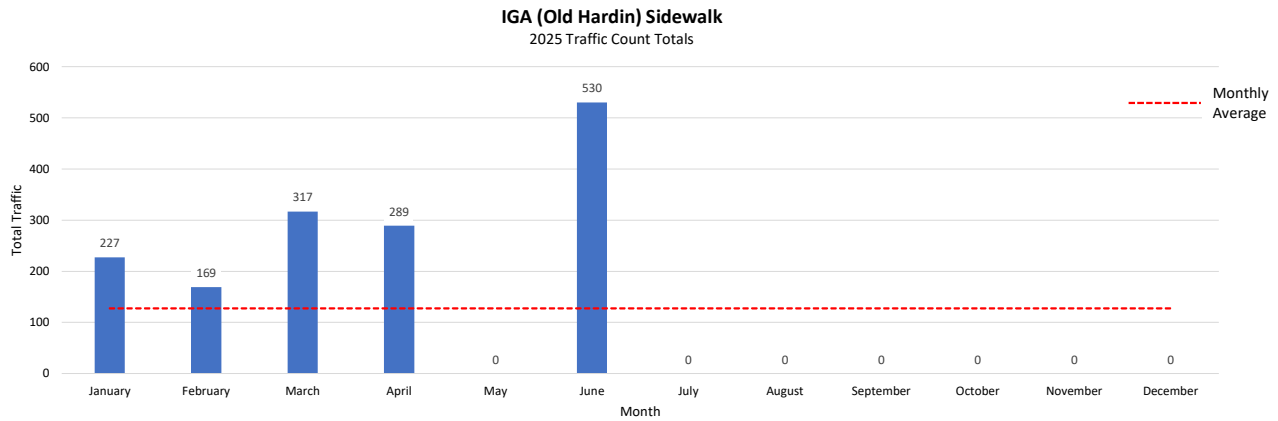
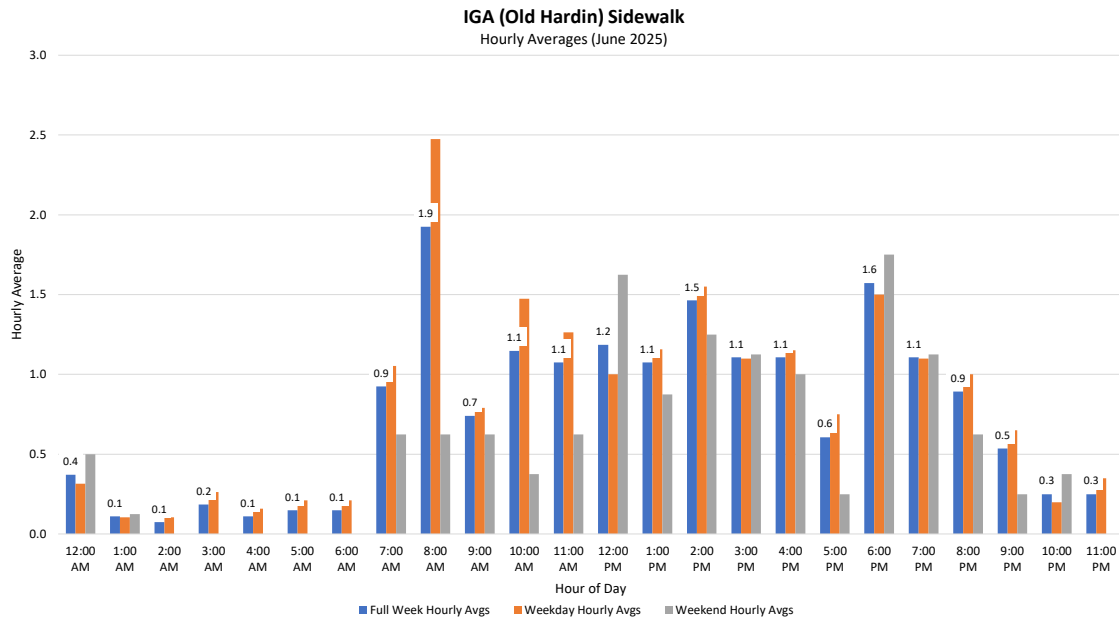


Site Name	Total Count	Average	Wk. Day Avg	Wk. End Avg	Min	Date w/ Min Total	Max	Monthly Avg
Becraft Ln	3,990	22	21	10	1	4-Feb	81	332.50

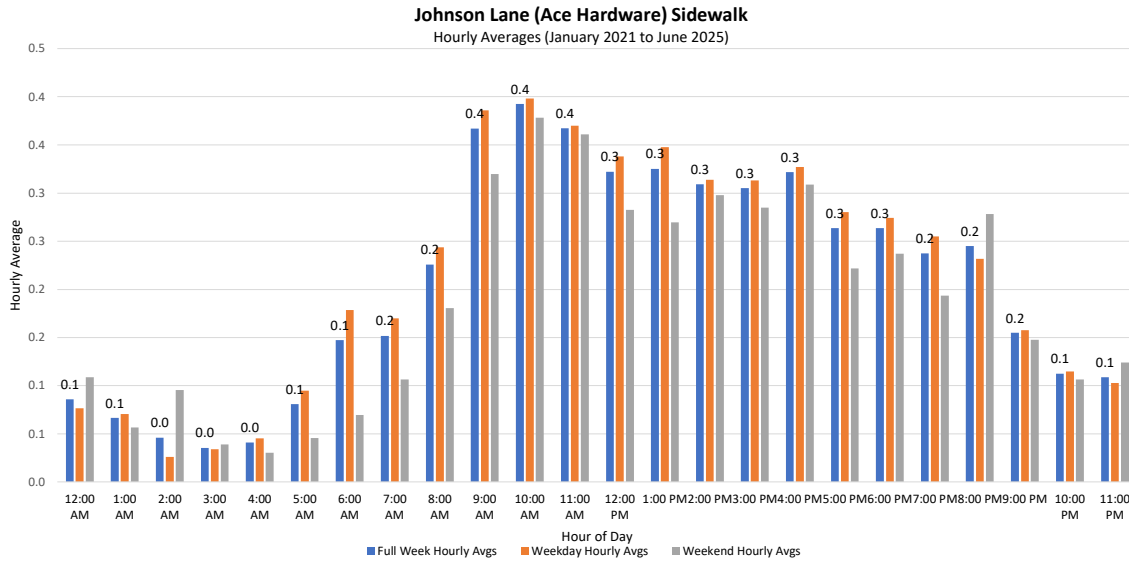


Hourly Statistics		
	Total	Month
Average	1.3	0.8
Median	1.0	0.8
STDV	1.3	0.5
Min	0.1	0.1
Max	4.0	1.9

Field Notes

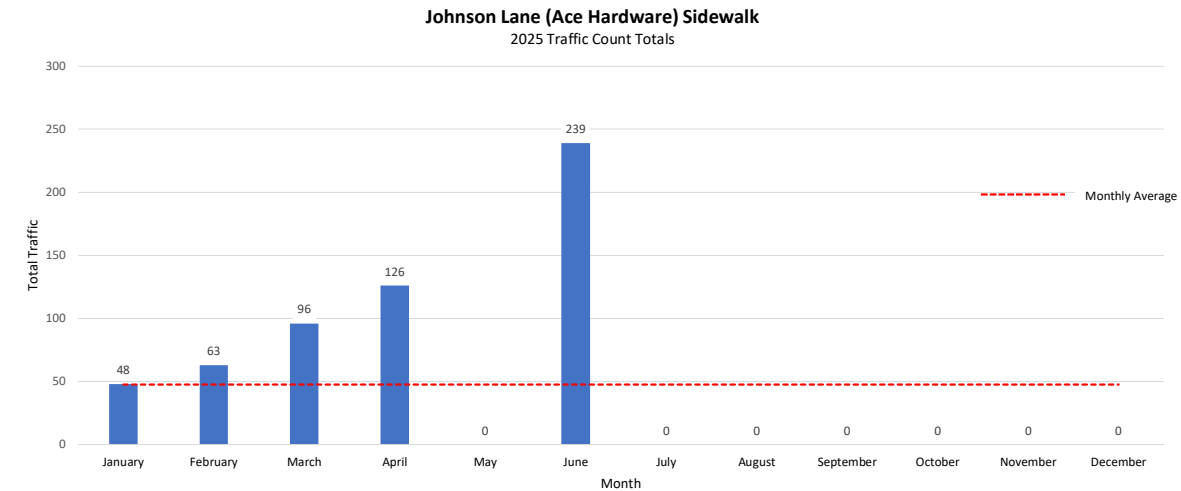
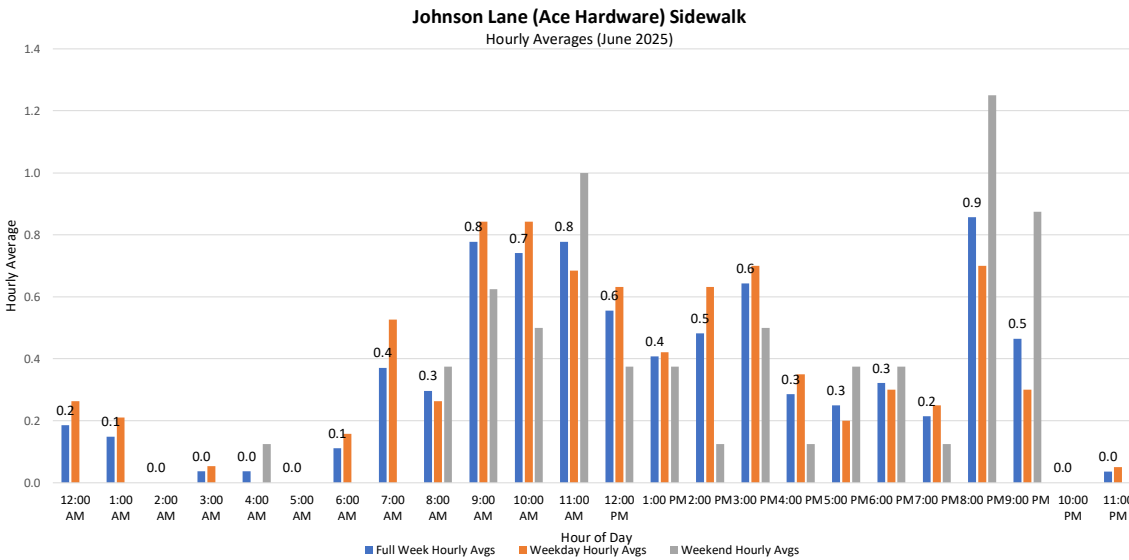


Site Name	Total Count	Average	Wk. Day Avg	Wk. End Avg	Min	Date w/ Min Total	Max	Date w/ Max Total	Monthly Avg
Highway 87	1,532	10	9	3	1	11-Jan	40	30-Jun	128



Hourly Statistics		
	YTD	Month
Average	0.2	0.3
Median	0.2	0.3
STDV	0.1	0.3
Min	0.0	0.0
Max	0.4	0.9

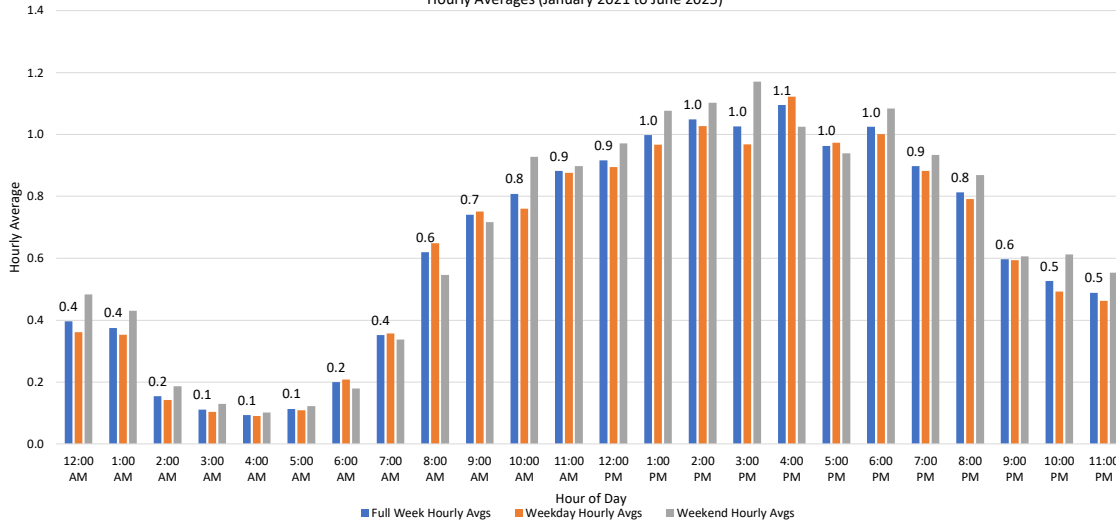
Field Notes
 Sidewalk was completely covered in snow from street plowing in December 2018.



Site Name	Total Count	Average	Wk. Day Avg	Wk. End Avg	Min	Date w/ Min Total	Max	Date w/ Max Total	Monthly Avg
Johnson Ln Sidewalk	572	4	3	3	0	01/04/20	23	06/05/20	48

Old Hardin Road Sidewalk

Hourly Averages (January 2021 to June 2025)



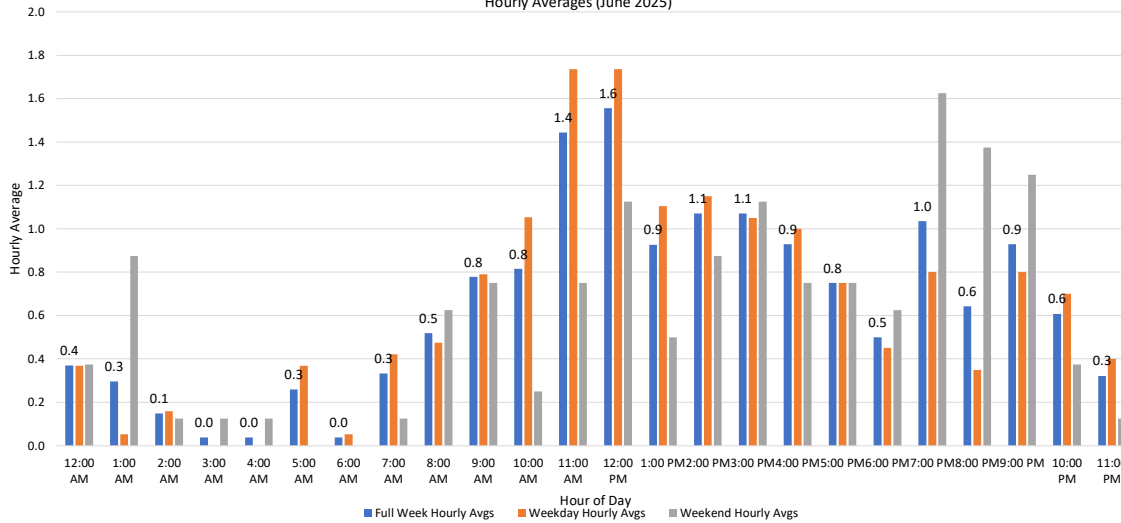
Hourly Statistics

	YTD	Month
Average	0.6	0.6
Median	0.7	0.6
STDV	0.3	0.4
Min	0.1	0.0
Max	1.1	1.6

Field Notes

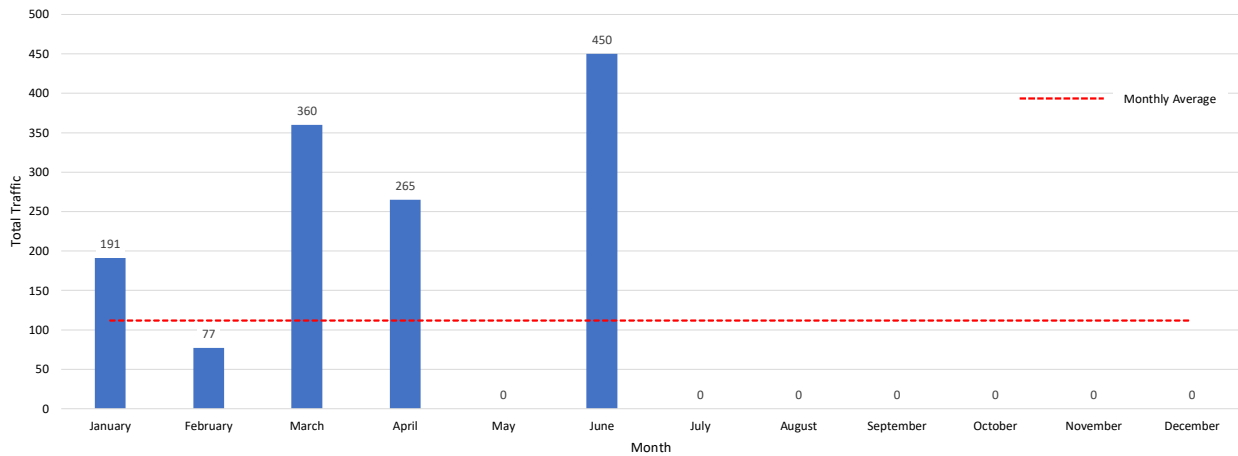
Old Hardin Road Sidewalk

Hourly Averages (June 2025)



Old Hardin Road Sidewalk

2025 Traffic Count Totals



Site Name	Total Count	Average	Wk. Day Avg	Wk. End Avg	Min	Date w/ Min Total	Max	Date w/ Max Total	Monthly Avg
Old Hardin Rd	1,343	9	7	3	0	1/6/21	32	6/25/21	112